












Potential Conflicts of New Traffic Infrastructure with the Lower Morava Floodplains

Legend

-  Weirs / Dams
-  Planned Danube-Oder-Elbe Canal and Canal Bridge
-  Planned Port
-  Planned Road Bridge and Road
-  1: Presently a ponton bridge
-  2: Plan for a pedestrian bridge
-  3: Presently a ferry
-  4: Agreement to expand the railway bridge for cyclists, conflict to build a new road bridge

-  Existing Railway
-  Existing Highway E15
-  Protected Area

ZINKE Zinke Environment Consulting
for CEE, Vienna. 2002



Cartography U. Schwarz